

**NOTICE OF ONLINE VIDEO AND TELEPHONE CONFERENCE MEETING
BRUSH COUNTRY GROUNDWATER CONSERVATION DISTRICT**

**Tuesday, April 28, 2020 at 9:30 am
Public Meeting Agenda**

Notice is given that a **Special Meeting** of the Board of Directors (Board) of the Brush Country Groundwater Conservation District to be held on **Tuesday, April 28, 2020**, commencing at **9:30 a.m. via Telephone and Videoconference** pursuant to Texas Government Code, Sections 551.125, 551.127 and 551.131, as modified by the Governor of Texas (Governor) who ordered suspension of various provisions of the Open Meetings Act, Chapter 551, Government Code, effective March 16, 2020, in accordance with the Texas Disaster Act of 1975. Under his proclamation of March 13, 2020, the Governor certified that the COVID-19 pandemic poses an imminent threat of disaster and declared a state of disaster for all counties in Texas. The COVID-19 pandemic makes it difficult to convene a quorum of the Board at one location with the public. Moreover, the COVID-19 pandemic creates an emergency and unforeseeable situation, a sense of urgency, and immediacy for conducting the meeting via Telephone and Videoconference.

The method for public participation described below follows the Governor's guidance for conducting a public meeting and ensures public accessibility. Members of the public may call in or participate via videoconference as follows:

Join the meeting by telephone:

1-(571)-317-3122 access code (password) 575 860 813

Join the meeting by videoconference:

<https://global.gotomeeting.com/join/575860813>

This meeting will be recorded and the recording will be available on the District's website after the meeting. A copy of the agenda packet for this meeting will be available on the District's website at the time of the meeting.

1. Call to order, declare meeting open to the public, and take roll.
2. Pledge of Allegiance
3. Public Comment
4. Discuss, consider, and act on Minutes of the Regular Meeting on February 25, 2020. **Pgs 4-6**
5. Discuss, consider, and act on developing brackish groundwater rules with assistance from WSP Consultants James Beach and Rohit R Goswami
6. Discuss, consider, and act on General Manager's Report: **pg 7**
 - a. Stay Safe - Stay at Home -April 2, thru April 30, 2020 Brooks County
Coronavirus Mandate – BCGCD Staff working out of house

- b. Report on KCGCD & DCGCD Meetings
 - c. Final Permit pumping report for 2019 **pg 8**
 - d. Status of TCEQ petition of inquiry
 - e. 2019 Annual Report Corrections
 - f. Spring water well, level measurements & Avg Drawdown **pg 9-10**
 - g. TWDB 2018 Irrigation Survey **pg 11-12**
 - h. U S Department of Commerce Irrigation Survey
 - i. Worked on Envigo & Orient BioResearch Center Production Permit Amendments
 - j. Corrections to well registry database
 - k. BCGCD 2019 Audit
 - l. Region M & Region N Meetings
 - m. Well registration & well plugging reports.
7. Discuss, consider, and possibly act on Leah Lozano's \$3,600 offer to purchase Lot 47, 1.027 acres Sandy Bluff Subdivision unit 1, Jim Wells County, acct #1248704700000 tax suit # 09-06-1 4816-B Orange Grove ISD and Jim Wells County vs Pacific Land Exchange.
 8. Discuss, consider, and possibly act on approving production permit renewals: Executive Inn: Glick Twins: Zelaya Brothers: and Jim Hogg County ISD **pg 13-16**
 9. Discuss, consider, and possibly act on Approving Investment Quarterly Report for 2nd quarter FY 2020 **pg 17**
 10. Discuss, consider, and possibly act on Brooks County Commissioners' Court Appointment/Re-appointment of six BCGCD Directors whose terms expire on June 1, 2020
 11. Discuss, consider, and possibly act on Quarterly Tax Collection Summary Report **pg 18**
 12. Discuss, consider, and possibly act on Texas Drought Monitor Report for March 2020 **pg 19**
 13. Discuss, consider, and possibly act on authorizing Board President to sign IRS 941 for 1st quarter calendar year 2020
 14. Discuss, consider, and possibly act on legislative report from Robert Howard.
 15. Discuss, consider, and possibly act on GMA 16 issues:
 - a. April 28, 2020 meeting canceled
 - b. Next GMA 16 meeting on June 23, 2020 at the BCGCD Building at 1:00 pm.
 16. Discuss, consider and possibly act on payment of bills. **Pg 20-21**
 17. Discuss, consider, and possibly act on correspondence received:
 - a. Brooks County Appraisal District 2020 BCGCD Appraisal Roll

18. Discuss, consider, and possibly act on new business and select date for next meeting.
19. Adjourn.

The above agenda schedule represents an estimate of the order for the indicated items and is subject to change at any time. These public meetings are available to all persons regardless of disability. If you require special assistance to attend the meeting, please call (361) 325 5093 at least 24 hours in advance of the meeting to coordinate any special physical access arrangements. At any time during the meeting and in compliance with the Texas Open Meetings Act, Chapter 551, Government Code, Vernon's Texas Codes, Annotated, the Brush Country Groundwater Conservation District Board may meet in executive session on any of the above agenda items or other lawful items for consultation concerning attorney-client matters (§ 551.071); deliberation regarding real property (§ 551.072); deliberation regarding prospective gift (§ 551.073); personnel matters (§ 551.074); and deliberation regarding security devices (§ 551.076). Any subject discussed in executive session may be subject to action during an open meeting

**MINUTES OF MEETING
OF
BOARD OF DIRECTORS**

THE STATE OF TEXAS §
 §
BRUSH COUNTRY GROUNDWATER §
CONSERVATION DISTRICT §

The Board of Directors of Brush County Groundwater Conservation District (the “District”) met in regular session, open to the public, on February 25, 2020 at the Brush Country Groundwater Building 732 W. Rice Falfurrias, Texas, in accordance with the duly posted notice of said meeting.

1. The meeting was called to order at 9:30 a.m. and the roll was called of the members of the Board of Directors. Six Board members were present at the meeting:

Mauro Garcia	Mario Martinez
Bill Botard	Jesse Howell
Dick Jones	William P. Goranson

Six Board members were present thus constituting a quorum for agenda items where action was taken by the Board, all Directors present voted. BCGCD General Manager Felix Saenz was present as was the legal counsel Bill Dugat, administrative assistant Maggie Castillo and BCGCD General Manager Trainee Luis Pena. Guests in attendance were Robert Howard Brush Country Consultant.
2. Pledge of Allegiance
The Pledge of Allegiance was recited.
3. Public Comment: None
4. Review, discuss, and act on minutes of the January 28, 2020 meeting.
Motion made by Bill Botard, second by Paul Goranson to approve the minutes, motion carried.
5. Discuss, consider, and act on General Manager’s report.
 - a. Report on neighboring GCD Meetings
Louie Pena attended KCGCD Meeting held on February 19th, and region N meeting in Robstown February 20th, 2020 agendas attached
Mr. Felix Saenz mentioned that he would attend Duval County’s GCD meeting February 26th, at 6:00 pm in Benavides Agenda attached
 - b. Permit pumping report for 2019
Mr. Saenz mentioned that we have 30 permitted wells, took lots of time and work to prepare report, majority of permittees cooperated and responded quickly, a few were difficult.
 - c. TCEQ petition of inquiry hearing Starr County GCD on February 13th, 2020 in Austin, Tx. Final review of review panel’s recommended negotiated agreement. Lonnie Stewart read Scotty Bledsoe’s letter. Tom Koenecke, Reyna Guerra, Mike Gershon

legal counsel “Starr County GCD met several times, agreed to a timeline, have to update management plan, get office personnel, hire an employee independent from county, agreed to sign GMA 16 interlocal agreement and pay \$6,000. Reyna Guerra president, Tom Koenecke vice president, Rose Benavides board member, Raul Villarreal new member, Noe Benavides new member

- d. Mr. Saenz made and collected production permit pumping reports.
 - e. Mr. Saenz attended the TAGD meeting in Austin on January 30-31 2020. New faces, George Gonzalez new Duval County GCD manager, Leah Martinson gave financial report on solid ground, Leah mentioned a 5-year plan to increase funding. Mr. Saenz mentioned that “Larry French with the TWDB spoke about administrative considerations, review the management plans, provide a checklist for the DFC’s. Mr. Saenz mentioned that there was a panel discussion on similar rules pressure from legislators, some instances where the rules cannot be the same, completely impossible, carry on how and why are rules are different. Mr. Saenz mentioned that Steve Wallander USDA will be send out an irrigation survey, 24 states with lots of irrigation. In Texas the Ogallala Aquifer, surface water in the valley. On GMA reports, everybody started the 3 rounds of the DFC. Mr. Saenz mentioned that James Beach our consultant, and James Hutchinson, cover most of the state TAGD members, also Intera.
 - f. Well registry- Mr. Saenz mentioned that we had 9 new wells bringing our total to 3,349. Information only
- 6. Discuss, consider, and possibly act on approving BCGCD Annual Report for 2019.
Mr. Saenz mentioned that each district is assigned the task of providing a report of the goals according to our management plan, Mr. Saenz read his annual report. Annual report attached. Motion to accept the annual report, with cited corrections, made by Paul Goranson, second by Mario Martinez, motion carried.
 - 7. Discuss, consider and possibly act on Approving Financial Statement for December 2019 and Investment quarterly report for 1st quarter FY 2020.
Mr. Saenz presented the financial report and the Investment report. Motion was made by Mario Martinez to accept the reports, Dick Jones seconded the motion, motion carried.
 - 8. Discuss, consider and act on approving abandoned well plugging application by Frank De Leon & assigned payment of \$1,500 to Haner Water well for plugging well.
Motion was made by Mauro Garcia, seconded by Bill Botard, motion carried.
 - 9. Discuss, consider, and act on HB 3834 requirement that local government employees and elected officials to complete a certified cybersecurity awareness training course by June 14,2020.
Mr. Bill Dugat mentioned that employees have to take training, it does not apply to appointed officials, we will wait and see on attorney general’s opinion. We would follow a certified plan from TML. Information only.
 - 10. Discuss, consider, and possibly act on legislative report from Robert Howard.
Mr. Howard gave his report, mentioned that he had gone to TAGD meeting, met with Leah Martinson, would like to bring together STPRA, Farm Bureau to work alongside with TAGD

and GCD's. Also mentioned that we were invited to the Tule Ranch April 16th, 2020.
Information only

11. Discuss, consider, and possibly act on GMA 16 issues:
 - a. Mr. Saenz presented a power point slide show that Mrs. Jevon Harding had presented on January 28th, 2020 at our GMA 16 meeting.
 - b. Next GMA 16 meeting will be on April 28th, 2020 at the BCGCD building at 1:00 pm.Information only
12. Discuss, consider and possibly act on payment of bills.
Mr. Saenz presented the bills to be paid, motion was made by Paul Goranson, seconded by Dick Jones, motion carried.
13. Discuss, consider and possibly act on correspondence received:
 - a. TCEQ recycling rules affecting municipalities and special districts.
Mr. Bill Dugat mentioned "we have to have a recycling plan" however; populations less than 5,000 are not required, currently there is not a recycling program for the City of Falfurrias.Information only
- 14.. Discuss, consider, and possibly act on new business and select date for next meeting. Robert Howard mentioned that the City Administrator, Melissa Landin showed interest in addressing the board at next board meeting set for March 31st, 2020 @9:30 a.m.
15. Adjourn.
Motion to adjourn at 11:25 by Dick Jones, seconded by Bill Botard, motion carried.

Passed and approved this 28st day of April 2020.

President, Board of Directors

Attest by:

Secretary, Board of Directors

[District Seal]

BCGCD 2019 Summary of Production and Transport Permits

2019 Annual Production Permit Summary as of 3/14/2020

permit #	Permit Name	Permit #	permit total	Actual pumpage	yr
1	City of Falfurrias	0001-047-2013	500,263,000	333,494,000	2019
2	City of Falfurrias	0002-047-2013	15,849,000	11,072,000	2019
3	City of Falfurrias	003-047-2013	38,850,000	22,879,800	2019
4	Jim Wells Co FSD#1	0004-249-2014	68,130,602	16,762,190	2019
5	City of Orange Grove	0005-249-2014	138,469,000	90,969,000	2019
6	City of Premont	0006-249-2014	213,572,000	181,332,000	2019
7	Nueces Electric Coop. ***	0007-249-2014	355842	234,000	2019
8	Bull Bert - Bull Ranches	0008-249-2014	391,020,000	159,599,028	2019
9	Michael Weeks	0009-249-2014	48,870,000	15,479,410	2019
10	Cuellar, A.C.	00010-249-2014	2,500,000	939,418	2019
11	Heartache Trucking LLC	00011-249-2014	1,500,000	326,700	2019
12	City of Alice MUC Well	00012-249-2014	2,378,340	87,000	2019
13	DMI International	00013-249-2014	651,600	3,444	2019
14	Gruy Gurls Management LLC	00014-247-2014	1,629,000	0	2019
15	Charles Forbes - CC Forbes LP	00015-249-2014	200,000	0	2019
16	Zelaya Bros	00016-249-2015	83,404,000	27,712,548	2019
17	Glick Ranch LTD	00017-047-2015	131,949,000	14,074,560	2019
18	Envigo Global Services	00018-249-2015	25,000,000	13,722,060	2019
19	Jim Hogg County ISD	00019-247-2015	15,787,200	9,200,000	2019
20	Executive Inn	00020-247-2015	1,485,000	45,320	2019
21	AFLP Jim Wells Investments LLP	0021-249-2016	1,500,000	0	2019
22	Jim Hogg County WCID #2	0022-247-2016	350,560,800	190,617,862	2019
23	James G Floyd Irr well #1	0023-249-2017	366,525,000	34,905,000	2019
24	Jorge Lopez, Jlopez Inc	0024-247-2016	10,000,000	108777	2019
25	James G Floyd Comm well #3	0025-249-2017	648,415,305	26,850,000	2019
26	DCP Midstream	26-249-2017	32,580,000	232	2019
27	Orient Bio Research Center	27-249-2017	20,199,600	12,916,759	2019
28	KATCO	28-247-2017	7,737,748	2,564,120	2019
29	San Diego Mud	29-249-2018	2,250,000	1,989,300	2019
30	SRC Water Supply	30-249-2019	5,300,000	770,732	2019
Totals			3,126,932,037	1,168,655,260	2019
			9,575 ac ft	3,587 ac ft	2019

*** permit amended 4/28/15

**** permit amended 4/26/16

2019 Annual Transport Permit Summary as of 3/14/2020

permit #	Permit Name	Permit #	permit total	Actual pumpage	yr
1	City of Falfurrias	001-047-2016	1,500,000	1,200,000	2017
2	Jorge Lopez	002-047-2016	6,000,000	0	2019
3	KATCO	03-247-2017	7,737,748	2,275,040	2019

City of Falfurrias permit is non recurring permit. No pumping in 2019

Jorge Lopez states his meter reading at the end of 2019 was 184,377. In 2018 he pumped 21,000 local use gallons and 54, 600 gallons exported which totaled 75,600 gallons pumped in 2018. 2019 pumping is 184,377-75,600 which equals **108,377 gallons** all used locally(0 gallons transport) Katco pumped 4,839,160 gallons in 2019 of which 2,275,040 were transported out of district

BCGCD 2011 thru 2019 Water Level Monitoring Report

#	Well #	Owner Name	CO	2011	2012	2013	2014	2015	2016	Mar 2017	Mar-18	Mar-19	Mar-20	Difference
1	1119	Chavez Sylvia	B	-----	-----	-----	-----	-----	-----	-----	137	136	140.5	-4.50
2	none	Encinitos Ranch/Steve Burns	B	-----	-----	-----	-----	-----	-----	77.5	79.20	78.50	83.30	-4.80
3		Hopper Est st id 8455310	B	119.1	112.08	117.06	133.32	119.21	11.79	116.9	137.2	106.7	118.02	-11.32
4		Cuellar Juan st id 8707802	B	--	75.9	76.3	58.05	----	----	-----	-----	83.93	87.74	-3.81
5		La India Ranch st id 8455901	B	38.32	44.2	--	-----	61.31	43.74	57.14	66.71	72.08	43.6	28.48
6	none	La Rucia Ranch Tank Battery well	B	-----	-----	-----	-----	-----	-----	88.2	88.3	87.7	104.6	-16.90
7	none	Lucero Restaurant	B	-----	-----	-----	-----	-----	-----	66.7	64.70	65.00	66.20	-1.20
8		Mcdonald J E Est st id 8455204	B	95.05	88.27	92.19	99.9	100.59	90.06	92.81	97	84.95	84.8	0.15
9	none	Mills Bennet #19	B	-----	-----	-----	-----	-----	-----	105	102.75	98.45	103.75	-5.30
10		Mills Bennet #9											114.8	no value
11		Mulanax P st id 8454806	B	93.17	94.49	97.4	99.85	100.26	95.01	96.79	95.21	96.55	-----	no value
12		Negri Frank Est st id 8455329	B	112.2	123.9	114.8	126.45	115.26	116.06	115.61	117.6	106.33	97.27	9.06
13		Penly Recorder Well st id 8455216	B	-----	-----	-----	-----	----	----	108.25	104.5	102.55	98.6	3.95
14	none	Perez Fidel Est	B	-----	-----	-----	-----	-----	-----	81.2	78.2	75.5	82.1	-6.60
15		Ranch House Restaurant	B								103.35	93.45	101.75	-8.30
16	none	Ramirez Arnoldo	B	-----	-----	-----	-----	-----	-----	99.8	96.1	95.2	98.3	-3.10
17	none	Saenz Felix	B	-----	-----	-----	-----	-----	-----	99.1	96.7	94.7	97.9	-3.20
18	none	Villa Rene	B	-----	-----	-----	-----	-----	-----	-----	111	85.25	89.15	-3.90
19		La Rucia/Suemaur exp #319971	H							88	88.30	87.70	86.2	1.50
20	none	Alvarez Jorge County Line well	JH	-----	-----	-----	-----	-----	-----	-----	71	69.6	73.7	-4.10
21	none	Eshleman vogt/Blueston Natural Resour	JH	-----	-----	-----	-----	-----	-----	152.2	150.2	151.9	154	-2.10
22		Esheleman-Vogt Ranch #8444402	JH	58.31	58.05	46.38	46.99	48.05	52.02	54.19	56.59	45.7	49	-3.30
23		JHWCID#2 well #6	JH										59	no value
24		Jones borregos transducer #33330	JH	-----	-----	-----	-----	-----	-----	172.8	-----	174.25	174.8	-0.55
25		jones Borregos charco loma	JH								75.3	75.90	76.4	-0.50
26	none	Jones South Well Rig Supply well	JH	-----	-----	-----	-----	-----	-----	-----	196.20	193.20	194.4	-1.20
27		Jones Borregos Entrance Gate well	JH	-----	-----	-----	-----	-----	-----	-----			49.4	no value
28		Perez Antonio Jr #8704402	JH	32.39	34.45	35.65	39.75	45.33	45.81	47.72	49.39	49.74	47.05	2.69
29		Ramirez Giberto Est 8711601	JH	108.6	110.13	111.47	110.94	112.57	112.15	115.5	99.23	95.35	96.84	-1.49
30	none	Rancho San Rafael Colorado Mill	JH	-----	-----	-----	-----	-----	-----	62.4	59.4	60.1	73.1	-13.00
31	32	Rancho San Rafael estrella mill	JH	-----	-----	-----	-----	-----	-----	-----	39.00	39.19	39.64	-0.45
32		Rancho San Rafael no mill well	JH	-----	-----	-----	-----	-----	-----	-----	-----	-----	28.6	no value
33		Kaffie Ranch(Routt) st id 8460402	JH	110.7	109.3	115.4	113.57	109.58	110.8	110	114.74	116.15	116.07	0.08

														pg 9
34	none	Zorillo Investment LLC well # 616	JH	-----	-----	-----	-----	-----	-----	98.10	98.1	105.5	----	no value
35	-----	M. Cadena(Blanca H) #8431502	JW	32.47	37.27	40.36	42.6	43.55	42.42	45.1	47.36	42.3	46.51	-4.21
36		City of Or Grove #8301514	JW	136.9	142.28	144.38	140.6	154.35	151.6	138.1	139.68	145.21	141.42	3.79
37		City of Premont #8447313	JW	107.7	108.05	115.2	117.46	118.85	112.56	125.7	132.85	130.35	----	no value
38	none	Garcia Robert & Irma	JW	-----	-----	-----	-----	-----	-----	-----	-----	134.35	134.15	0.20
39		Gaitan Abel #7957905	JW	97.8	99.42	100.78	100.08	----	99.2	99.18	99.65	99.3	98.3	1.00
40		Hayes Bob #8407901	JW	81.55	77.9	80.69	45.25	34.05	30.71	32.1	34.2	34.38	36.72	-2.34
41		Hinze Emil #8301605	JW	--	--	--	-----	86.37	83.77	83.6	85.13	85.22	86.59	-1.37
42	-----	Kibbe Avery EOG Well	JW	-----	-----	-----	-----	-----	-----	110.1	103.8	98.9	104.1	-5.20
43	none	Jetta Gathering	JW	-----	-----	-----	-----	-----	-----	-----	-----	133.3	141.5	-8.20
44	none	Lopez Abel Jr	JW	-----	-----	-----	-----	-----	-----	154.4	157.4	155.4	157.2	-1.80
45	none	Manrique Arnold	JW	-----	-----	-----	-----	-----	-----	102.1	102.1	99.3	101.8	-2.50
46		May CE 8309703	JW	9.3	13.25	16.76	15.93	14.14	14.01	8.98	15.26	12.12	14.76	-2.64
47	none	Saenz Rogelio J & Denise	JW	-----	-----	-----	-----	-----	-----	108.3	108.5	108.5	93.8	14.70
48	none	Santo Nino de Atocha cath church	JW	-----	-----	-----	-----	-----	-----	131.8	130.4	132.5	134.3	-1.80
49		Trevino Jesus #8301706	JW	--	--	88.14	-----	86.4	83.49	83.67	86.79	-----	87.59	no value
50	none	Zelaya Bros Jackpot Well;	JW	-----	-----	-----	-----	-----	-----	127	124.7	119.4	137.6	-18.20
51	none	Zelaya Premont Shop	JW	-----	-----	-----	-----	-----	-----	-----	-----	127.7	124.5	3.20
44										43 wells with reading in 2019 & 2020				-79.08
45										avg 2019 annual Avg drawdown in ft =				-1.84
										DFC =avg of 69 ft/50 yr(ft/yr) =				1.38

2018 TWDB Irrigation Report

County	Irrigator	irrigated acres	irrigated crop	# systems	ac inch used			ac ft used
Hidalgo	none	0	NA					
Jim Hogg	Puesta del sol/kaffie/ford smith	120	tifton bermuda	2 pivots	4			40
	Jim Hogg Subtotal	120						
Jim Wells	John Prukpop	297	melons fall	drip	13.1			324.2
	John Prukpop	297	mellons spring	drip	8.5			210.4
Jim Wells	John Burris	109	tifton bermuda	sprk/surface	4			45.97
Jim Wells	Tymrack Farms 227 ac not irr	0	coastal	2 side rolls	not watered in 2018			0
Jim Wells	Tim Boerjon	0	coastal	2 pivots	not watered in 2018			0
Jim Wells	Larry Boykin	20	pecan orchard	drip	12			20
Jim Wells	Hoelcher	0	corn	idle	not watered in 2018			0.0
Jim Wells	James Floyd well #1	160	coastal	pivot	10.10			135.00
Jim Wells	James Floyd well #3	140	coastal	pivot	6.10			70.70
Jim Wells	Bull Ranches	450	ryegrass	pivot	13.9			520.30
Jim Wells	Baudilio Zelaya	125	haygrazer	pivot	15			489.80
Jim Wells	Mike Weeks	60	coastal	pivot	7.1			35.3
	Jim Wells Subtotal	1658	acres			total		1851.67
						well water		1805.70
						surface		45.97
			Jim Wells Irr Summary					
		450	wheat		13.9			520.3
		594	forage/pasture		15.7			776.8
		20	Orchard		12			20.0
		594	vegetables		10.8			534.6
		1658	Acres					1,851.7
Brooks	Rolando Perez 67 ac	0	coastal	sideroll	0			0
	Robert Glick pivot 1	134	coastal	pivot	5.4			59.9
	Robert Glick pivot 2	0	coastal		0			0
	Robert Glick pivot 2	0	grain/food plot		0			0
	Robert Glick pivot 2	0	lucina		0			0
	Robert Glick pivot 2	0	lab lab		0			0
	Larry Boykin	20	orchard	drip	12			20
						pg 11		

	Joe Escalante	10	coastal		4.4			3.67
	Beltrando Soliz	30	coastal		4			3.3
	Raul Garza squash	0	squash		0			0
	Javier Martinez	15	squash		4			5.00
	Javier Martinez	5	watermelons	spr & fal	4			1.65
	Pete Martinez	2	tomatoes	spr & fal	6			2.00
	Golf Course	70	bermudagrass		10			58
	Laborcitas Ranch	15	food plot		7.5			9.4
	la India Ranch	7.2	B T Millet		5.00			3.00
	Subtotal	308.2						165.92

Brook County Irrigation Totals

174	forage hay		2.6			66.87
22.2	grain food plot(other grain)		6.7			12.4
0	small grain		0			0
20	orchard		12			20
22	vegetables		4.6			8.65
70	golf course		13			58
308.2	Acres					165.92

9

Totals for three Counties plus 15,000 acres in Hidalgo County

ac irrigated	Crop	Ac Ft
888.0	forage hay	396.0
22.2	grain food plot	12.4
450.0	small grain	487.1
40.0	orchard	20.0
616.0	vegetables	543.3
70.0	golf course	48.7
2,086.2	total	1,701.1

Brush Country Groundwater Conservation District
732 W Rice Street
Falfurrias, Tx 78355
Phone 361 325 5093
generalmanager@brushcountrygcd.com

The Board of Directors of the Brush Country Groundwater Conservation District, at their regular meeting held on April 28, 2020 reviewed production permit application renewal #0017-047-2015 submitted by: Glick Ranch LTD. This requested pumpage on this aggregate permit is for 405 ac ft (131,949,000 gallons) of groundwater that will come from BCGCD Registered Well #'s 047-01318-0000. Planned use of the water requested will be for irrigating 270 acres of land. The board approved/denied your permit request for the production permit amount of 405 acre feet or 131,949,000 gallons. The permit, when approved, will extend for five years beginning on 4/28/2020 and will be expire on 4/28/2025 and will be contingent on a water meter being installed and maintained on each of the wells included in the permit; all well water meters will be read monthly and reported to Brush Country GCD by January 31st of each year that this permit is in force. All permitted water will be used for beneficial purposes.

Brush Country Groundwater Conservation District Official

Date

Brush Country Groundwater Conservation District
732 W Rice Street
Falfurrias, Tx 78355
Phone 361 325 5093
generalmanager@brushcountrygcd.com

The Board of Directors of the Brush Country Groundwater Conservation District, at their regular meeting held on April 28th, 2020, reviewed production permit application renewal #0016-249-2015 submitted by: Zelaya Bros P O Box 1252 Premont, Texas 78375. This requested pumpage on this permit is for 256 ac ft (83,404,800 gallons) of groundwater that will come from BCGCD Registered Well #01013- . Planned use of the water requested will be for irrigation purposes.

The board approved/denied your permit request for the production permit amount of 256 acre feet or 83,404,800 gallons. The permit, when approved, will extend for five years beginning on 4/28/2020 and will be expire on 4/28/2025 and will be contingent on a water meter being installed and maintained on each of the wells included in the permit; all well water meters will be read monthly and reported to Brush Country GCD by January 31st of each year that this permit is in force. All permitted water will be used for beneficial purposes.

Brush Country Groundwater Conservation District Official

Date

Brush Country Groundwater Conservation District
732 W Rice Street
Falfurrias, Tx 78355
Phone 361 325 5093
generalmanager@brushcountrygcd.com

The Board of Directors of the Brush Country Groundwater Conservation District, at their regular meeting held on April 28th, 2020, reviewed production permit application renewal #19-247-2015 submitted by: Jim Hogg County ISD. This requested pumpage on this permit is for 48.44 ac ft (15,787,200 gallons) of groundwater that will come from BCGCD Registered Well #19-247-2015 . Planned use of the water requested will be to irrigate all athletic fields and landscapes on 56.7 acres of property owned by the Jim Hogg County Independent School District located North and South of West Longhorn Lane in Hebbronville, Jim Hogg County, Tx

The board approved/denied your permit request for the production permit amount of 48.44 _acre feet or 15,787,200 gallons. The permit, when approved, will extend for five years beginning on 4/28/2020 and will be expire on 4/28/2025 and will be contingent on a water meter being installed on each of the wells included in the permit; all well water meters will be read monthly and reported to Brush Country GCD by January 31st of each year that this permit is in force. All permitted water will be used for beneficial purposes.

Brush Country Groundwater Conservation District Official

Date

Brush Country Groundwater Conservation District
732 W Rice Street
Falfurrias, Tx 78355
Phone 361 325 5093
generalmanager@brushcountrygcd.com

The Board of Directors of the Brush Country Groundwater Conservation District, at their regular meeting held on April 28th, 2020, reviewed production permit application renewal #20-247-2015 submitted by: Executive Inn. This requested pumpage on this permit is for 4.5 ac ft (1,485,000 gallons) of groundwater that will come from BCGCD Registered Well #1370. Planned use of the water requested will be to operate a commercial hotel business whenever water from Jim Hogg County WCID #2 is unavailable.

The board approved/denied your permit request for the production permit amount of 4.5 acre feet or 1,485,00 gallons. The permit, when approved, will extend for five years beginning on 4/28/2020 and will be expire on 4/28/2025 and will be contingent on a water meter being installed and maintained on each of the wells included in the permit; all well water meters will be read monthly and reported to Brush Country GCD by January 31st of each year that this permit is in force. All permitted water will be used for beneficial purposes.

Brush Country Groundwater Conservation District Official

Date

INVESTMENT REPORT

Brush Country GCD							For the period	1/1/2020 --	3/31/2019
Investment	Financial Institution	Maturity Date	Avg. Yield	Beginning Balance	Deposits	Debits		Ending Balance	Period Earnings
Operating Account Checking Acct.	FNBFAL	Daily	2.63%	61,305.13	85,564.92	86,155.31		60,714.74	340.91
Tax Account Checking Acct	FNBFAL	Daily	2.63%	232,786.74	316,871.09	84,926.13		464,731.70	2,453.93
				232,786.74					
Reserve Acct	FNBFAL	Daily	2.63%	1,535,658.53	264,285.89	0.00		1,799,944.42	9,996.48
total FNBFAL Accounts				1,829,750.40	666,721.90	171,081.44		2,325,390.86	12,791.32
purchased CD 1/25/18	Greater Tx Bank CD	1/23/2019	1.60%	253,096.47	253,096.47 Cd plus 3,081.81 cashed in on 2/27/2020 and deposited in FNBFAL Reserve Acct				

Totals

FNBFAL Financial Security Pledges as of February 19, 2019

CUSIP	maturity date	CUSIP	pledge amt	
912828W63	3/15/2020		\$0	this \$600,000 pledge canceled by FNBFAL when it matured
3133EKBW5	2/27/2024		\$850,000	
313371U79	12/11/2020		\$1,000,000	
3130AEWA4	10/1/2020		\$900,000	
total			\$2,750,000	

The investment transactions of this period comply with the investment policy of the Brush Country Cons. District and the Public Investment Act.

This investment report is presented to the BCGCD Board of Directors at a meeting held on:

4/28/2020

Report Prepared By

Felix Saenz, General Manager
Investment Officer

4/28/2020

Date

BCGCD prior years Delinquent Quarterly Tax Collection Summary 2nd Quarter FY 2020

Collection Entity	monthly tax collection	monthly penalty & interst	tax & P&I monthly collection	current to date collection	YTD P&I collection	YTD adjust to levy	10/1/2019 account receivable	% collected	balance
Jim Hogg Co Jan-Mar	750.57	336.75	1,087.32	\$1,844.29	\$699.71	\$0.00	16,258.42	11.34%	\$14,398.91
Brooks CO Jan-Mar	782.95	298.99	1,081.94	-\$1,853.30	\$577.08	(\$7,078.07)	\$39,929.75	-4.64%	\$34,703.48
Jim Wells Co Jan-Mar	2,638.55	788.72	3,427.27	\$6,548.83	\$1,939.23	-\$38.68	84,931.81	7.71%	\$78,344.30
Hidalgo Co Jan-Mar	0.00	0.00	0.00	\$0.00	\$0.00	\$0.00	\$3.73	0.00%	\$3.73
2nd Q totals	\$4,172.07	\$1,424.46	\$5,596.53	\$6,539.82	\$3,216.02		\$141,123.71	4.63%	\$127,450.42

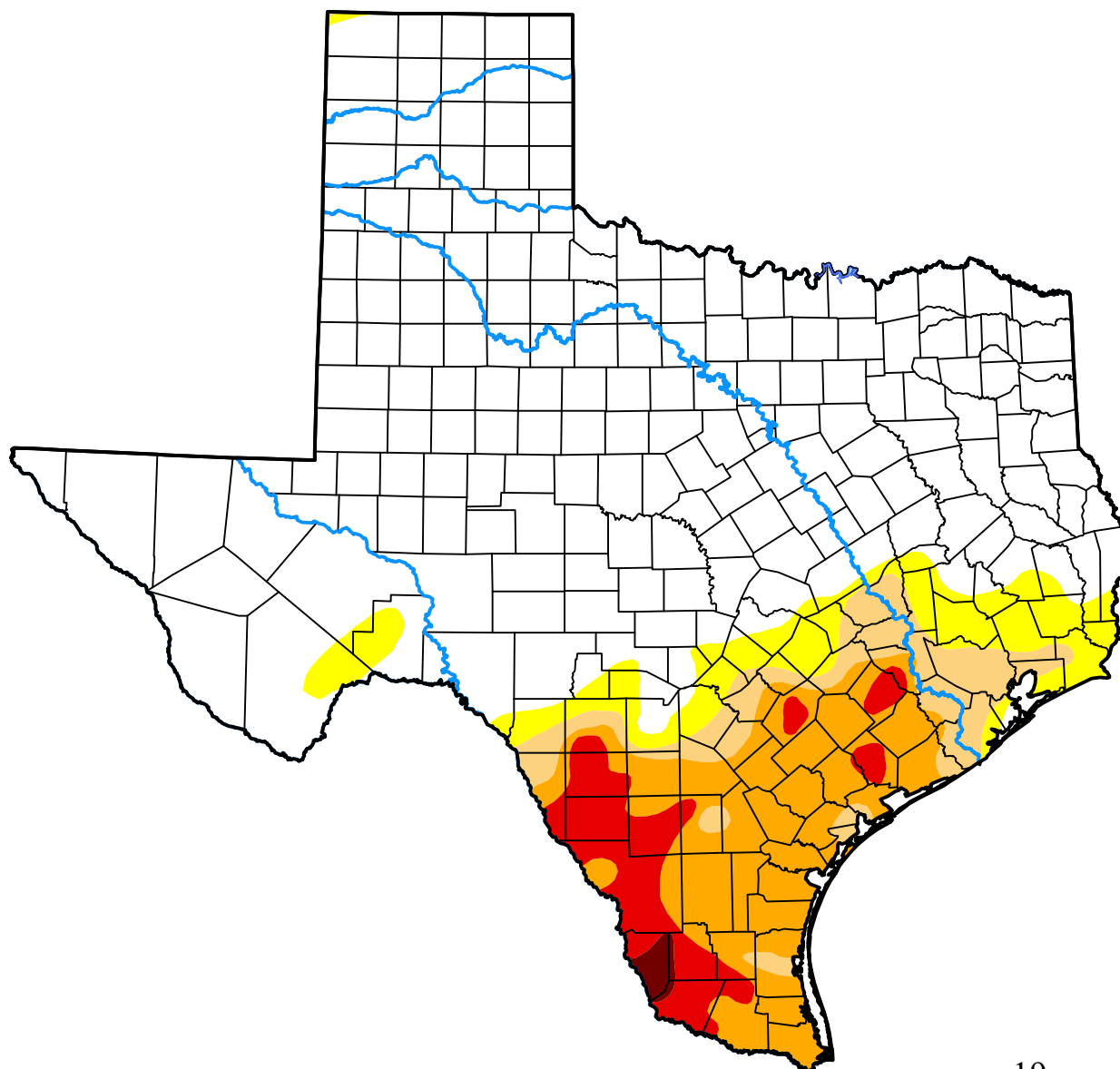
-52,636.25

BCGCD Current tax yr 2019 Quarterly Tax Collection Summary 2nd Quarter FY 2020







Collection Entity	monthly tax collection	monthly penalty & interst	tax & P&I monthly collection	current to date collection	YTD P&I collection	YTD adjust to levy	10/1/2019 account receivable	% collected	balance
Jim Hogg Co Jan-Mar	30,427.01	93.24	30,520.25	\$83,103.63	\$93.24	-1.78	\$93,776.94	88.62%	\$10,605.95
Brooks CO Jan-Mar	13,673.51	100.73	13,774.24	\$78,942.81	\$110.14	-\$184.36	\$92,054.49	85.76%	\$12,927.32
Jim Wells Co Jan-Mar	128,140.27	428.15	128,568.42	\$225,131.51	\$428.15	\$3,472.44	\$264,488.43	85.12%	\$42,620.27
Hidalgo Co Jan-Mar	14.06	0	14.06	\$510.72	\$0.00	0.00	\$512.33	99.69%	\$1.61
2nd Q totals	\$172,254.85	\$622.12	\$172,876.97	\$387,688.67	\$631.53	\$3,286.30	\$450,832.19	85.99%	\$66,155.15
Total 2010 -2019	\$176,426.92	\$2,046.58	\$178,473.50	\$394,228.49	\$3,847.55		\$591,955.90	66.60%	\$193,605.57

U.S. Drought Monitor Texas

March 24, 2020
(Released Thursday, Mar. 26, 2020)
Valid 8 a.m. EDT




Intensity:

-  None
-  D0 Abnormally Dry
-  D1 Moderate Drought
-  D2 Severe Drought
-  D3 Extreme Drought
-  D4 Exceptional Drought

The Drought Monitor focuses on broad-scale conditions. Local conditions may vary. For more information on the Drought Monitor, go to <https://droughtmonitor.unl.edu/About.aspx>

Author:

Brad Rippey
U.S. Department of Agriculture



	Bills & Invoices For April 28, 2020 Meeting				
	Invoice #	Description		Due	Chk #
Bickerstaff Heath Delgado Acosta	111984	Services Rendered thru 4/15/2020	\$1,155.00	4/28/2020	2244
C. Ray Martinez & Co. P.C.	206475	Services Rendered thru 3/29/2020	\$311.80	4/28/2020	2245
ITC Corporation	7284/7304	Web & data base host-sys maintenance	\$516.50	4/28/2020	2246
Texas Guaranteed	71188800	Student Loan	\$294.80	4/28/2020	2247
Brite Star Services LTD	8355/9486	Floor Mat Rental	\$52.88	4/28/2020	2248
AT&T	287267396357.00	Hotspot Service	\$57.00	4/28/2020	2249
Ray L. Perez	1028	Yard Maintenance	\$200.00	4/28/2020	2250
Gloria Almendarez	1033	Cleaning/Janitorial Services	\$800.00	5/1/2020	2251
Jim Wells Co Appraisal District		Qtrly Tax Collection	\$2,338.25	4/30/2020	2252
Victor Insurance Managers		Surety Bonds for Directors	\$936.00	4/30/2020	2253
Robert Howard Incorporated		Legislative Lobbying/Consulting	\$2,500.00	upon rec'd	2254
		Total Bills Paid	\$9,162.23		
		Ratified Bills for March			
Bickerstaff Heath Delgado Acosta	111759	Services Rendered thru 3/15/2020	\$1,752.03	3/31/2020	2230
C. Ray Martinez & Co. P.C.	206342	Services Rendered thru 2/29/2020	\$367.20	3/31/2020	2231
ITC Corporation	7233	Web & data base hosting	\$187.50	3/31/2020	2232
Texas Guaranteed	71188800	Student Loan	\$294.80	3/31/2020	2233
Brite Star Services LTD	6007/7182	Floor Mat Rental	\$52.88	3/10/2020	2234
AT&T	287267396357.00	Hotspot Service	\$55.24	4/5/2020	2235
Ray L. Perez	1026	Yard Maintenance	\$300.00	3/26/2020	2236
Gloria Almendarez	1031	Cleaning/Janitorial Services	\$800.00	4/1/2020	2237
Speedy's Pest Control	36222	Bait Station Refill & Gen. Pest Control	\$110.00	upon rec'd	2238
Brooks Co. Appraisal District		2nd Qtr Payment	\$547.50	3/31/2020	2239
Hidalgo County Appraisal District	3533	2nd Qtr Payment	\$1.50	4/10/2020	2240
Jim Hogg Appraisal District		2nd Qtr Payment	\$845.66	4/1/2020	2241
TWCA		Membership Fees	\$358.00	4/1/2020	2242
Robert Howard Incorporated		Legislative Lobbying/Consulting	\$2,500.00	upon rec'd	2243
		Total Ratified Bills Paid	\$8,172.31		
JPMorgan Chase Health Care	ACH	BlueCross/BlueShield Premium	\$1,954.96	3/29/2020	N/A
TCDRS	ACH	Retirement & Group Life	\$1,513.54	3/31/2020	N/A
		Total	\$3,468.50		
Staples	Credit Card	Office Supplies	\$204.23	2/26/2020	N/A
Falfurrias Post Office	Credit Card	Certified letters & Water Sample Results	\$32.00	2/28/2020	N/A
HEB Grocery	Credit Card	Misc office Supplies	\$21.51	2/28/2020	N/A
Staples.com	Credit Card	Janitorial Cleaning Supplies	\$47.50	2/27/2020	N/A
HEB Grocery	Credit Card	Timer for Water Testing	\$9.50	3/2/2020	N/A
Stripes #2180	Credit Card	Gas for Truck	\$64.00	3/3/2020	N/A
Staples.com	Credit Card	First Aid Kits	\$50.58	3/6/2020	N/A
Sunoco Gas San Diego	Credit Card	Gas for Truck	\$55.00	3/6/2020	N/A
				pg 20	

[illegible]